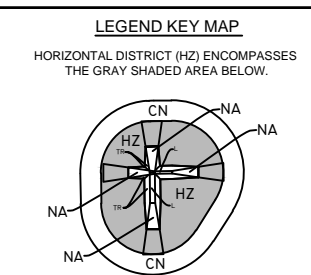


SOURCE: ADCI Data, 1998 (United States Geological Survey (USGS) Map)

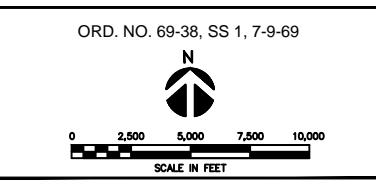
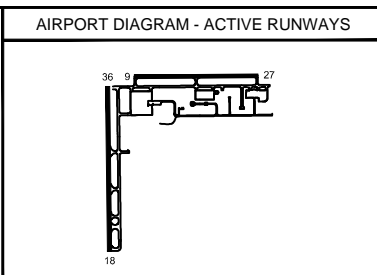


NO.	REVISION	DATE

- LEGEND:**
- EXISTING RUNWAYS
 - NON-LIMITING SURFACE BOUNDARY
 - BODIES OF WATER
 - LANDING DISTRICT
 - NA NON-INSTRUMENT APPROACH DISTRICT (34:1 SLOPE)
 - TR TRANSITION DISTRICT (7:1 SLOPE)
 - HZ HORIZONTAL DISTRICT (SEE NOTE 3)
 - CN CONICAL DISTRICT (20:1 SLOPE)



- NOTES:**
1. Protection of the Miami-Dade County height zoning surfaces in no way guarantees the outcome of an airspace evaluation conducted by the Federal Aviation Administration (FAA).
 2. All height zoning contour elevations are depicted in units of feet above Mean Sea Level (MSL).
 3. Horizontal district for Homestead General Airport has an elevation of 159 feet above MSL.



**AIRPORT HEIGHT ZONING AREA MAP
HOMESTEAD GENERAL AIRPORT**

PRINT DATE: May 7, 2010 SHEET NO.: X51 1